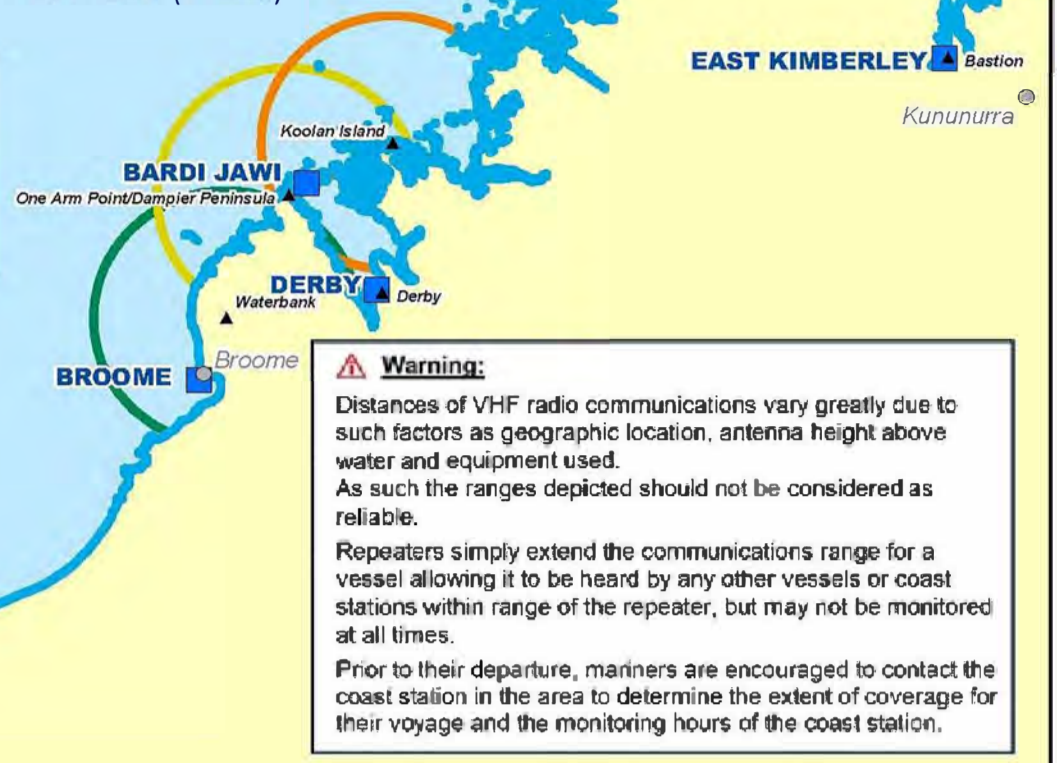
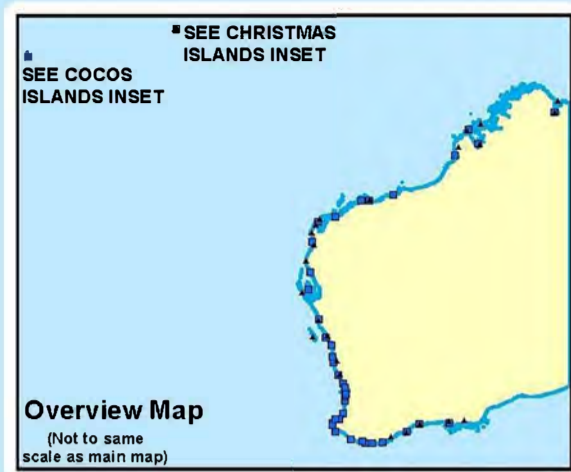


Volunteer Marine Rescue Service Communications Guide

Showing Locations of VMR Groups and Marine VHF Repeater Range Arcs

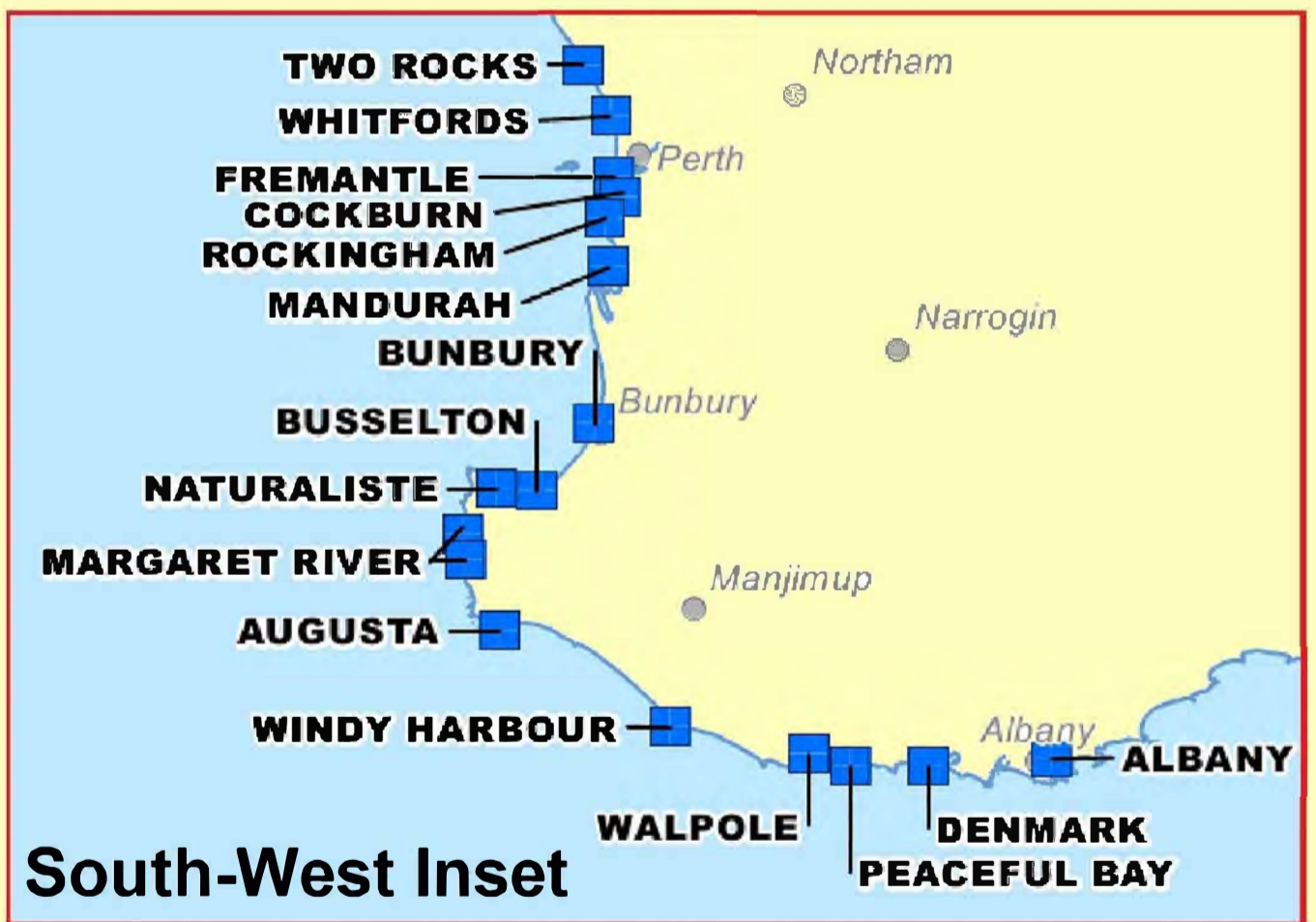
Please Note: Repeaters have a Nominal Range of 60 Nm except for Abrolhos – Rat Island (30 Nm)



Warning:
Distances of VHF radio communications vary greatly due to such factors as geographic location, antenna height above water and equipment used. As such the ranges depicted should not be considered as reliable.
Repeaters simply extend the communications range for a vessel allowing it to be heard by any other vessels or coast stations within range of the repeater, but may not be monitored at all times.
Prior to their departure, mariners are encouraged to contact the coast station in the area to determine the extent of coverage for their voyage and the monitoring hours of the coast station.

INTERACTIVE MAP

Click on any VMR Name for a downloadable Information Sheet for that area



VMR Repeaters	VMRS Locations	Major Towns
VHF 20	VHF 22	VHF 81
VHF 21	VHF 80	VHF 82

0 100 200 300 400 Kilometres
0 100 200 Nautical Miles

Map created by DFES Spatial Services
Department of Fire and Emergency Services
Drawn on 13/05/2019
Data from DFES
VMRS locations and radio channels from VMRS
Task No: 1478 / 1017
File Name: Task1017_VMRS_Communications_Guide_A3_20190506.mxd

DISCLAIMER: All information depicted in this map is correct as of date of creation. DFES does not accept any responsibilities for assumptions made after this date.